









Roanoke Park, 221952-165204

- | | | | |
|---|-------------------------------------|---|-------------------------|
|  | Pole Replacement | <u>Critical Areas</u> | |
|  | Parcel |  | Stream |
|  | Right of Way |  | Stream Buffer/Setback |
|  | Tree Inventory - 2017
City of MI |  | Steep Slope |
| | |  | Geological Erosion Area |

SITE MAP - ROANOKE PARK

